

## Explore Jacksonville TODAY

The St. Johns River is the longest river in the U.S. state of Florida and its most significant one for commercial and recreational use. Riverwalks are located on the north and south banks of the St. Johns River in Downtown Jacksonville. Open since 1985 the Riverwalks are a venue where tourists and local residents can view the beauty of the river and the skyline of the city.

### FEATURED NEWS

#### News Item 1

Lorem ipsum dolor sit amet, consectetur adipiscing elit, sed do eiusmod tempor incididunt ut labore et dolore magna aliqua. Ut enim ad minim veniam, quis nostrud exercitation ullamco laboris nisi ut aliquip ex ea commodo consequat.

#### News Item 2

Lorem ipsum dolor sit amet, consectetur adipiscing elit, sed do eiusmod tempor incididunt ut labore et dolore magna aliqua. Ut enim ad minim veniam, quis nostrud exercitation ullamco laboris nisi ut aliquip ex ea commodo consequat.

#### News Item 3

Lorem ipsum dolor sit amet, consectetur adipiscing elit, sed do eiusmod tempor incididunt ut labore et dolore magna aliqua. Ut enim ad minim veniam, quis nostrud exercitation ullamco laboris nisi ut aliquip ex ea commodo consequat.

### FEATURED EVENT



#### Gate RiverRun

3/14/2017

JACKSONVILLE, FL

On Saturday, March 14, 2018 between 7:15 a.m. – 1 p.m., the Gate River Run will impact traffic throughout the downtown and San Marco areas. There will be detours and delays. To avoid delays and help us provide a safe environment for the race participants we recommend using alternate routes during this time period.

[Need to register?](#)




### BEGIN YOUR ADVENTURE



#### Waterways

Lorem ipsum dolor sit amet, consectetur adipiscing elit, sed do eiusmod tempor incididunt ut labore et dolore magna aliqua. Ut enim ad minim veniam, quis nostrud exercitation ullamco laboris nisi ut aliquip ex ea commodo consequat.



#### Parks

Lorem ipsum dolor sit amet, consectetur adipiscing elit, sed do eiusmod tempor incididunt ut labore et dolore magna aliqua. Ut enim ad minim veniam, quis nostrud exercitation ullamco laboris nisi ut aliquip ex ea commodo consequat.




#### Sports

Lorem ipsum dolor sit amet, consectetur adipiscing elit, sed do eiusmod tempor incididunt ut labore et dolore magna aliqua. Ut enim ad minim veniam, quis nostrud exercitation ullamco laboris nisi ut aliquip ex ea commodo consequat.



#### Arts & Entertainment

Lorem ipsum dolor sit amet, consectetur adipiscing elit, sed do eiusmod tempor incididunt ut labore et dolore magna aliqua. Ut enim ad minim veniam, quis nostrud exercitation ullamco laboris nisi ut aliquip ex ea commodo consequat.



#### Attractions

Lorem ipsum dolor sit amet, consectetur adipiscing elit, sed do eiusmod tempor incididunt ut labore et dolore magna aliqua. Ut enim ad minim veniam, quis nostrud exercitation ullamco laboris nisi ut aliquip ex ea commodo consequat.



#### News & Events

Lorem ipsum dolor sit amet, consectetur adipiscing elit, sed do eiusmod tempor incididunt ut labore et dolore magna aliqua. Ut enim ad minim veniam, quis nostrud exercitation ullamco laboris nisi ut aliquip ex ea commodo consequat.



Welcome to Waterways  
**Explore Jacksonville  
Waterways**

**FEATURED**

**MAPS**

**ALL**



**Crystal Springs Road Park**

10151 Crystal Springs Road  
Fishing Lake



**Goodby's Lake/John T. Lowe**

9021 San Jose Blvd.  
Ramps, Docks, Trailer Spaces,  
located on Goodbys Creek



**Palms Fish Camp**

6359 Heckscher Dr.  
Ramps, Docks, Restraunt, located on  
Clapboard Creek



**Pumpkin Hill Creek Preserve**

13990 Pumpkin Hill Rd.  
Located on Pumpkin Hill Creek



**St. Johns Marina**

901 Museum Circle  
Ramps, Docks, Trailer Spaces,  
Located on St Johns River

**Weather Map | Tidal Information**



**My Local Forecast**

**Jacksonville Forecast**

Last Updated: 9/19/2017, 9:56 am EDT  
Weather: A Few Clouds  
Temperature: 76.0 °F (24.4 °C)  
Dewpoint: 71.1 °F (21.7 °C)  
Relative Humidity: 5 %  
Wind: Northeast at 4.6 MPH (4 KT)  
Visibility: 10.00 miles  
MSL Pressure: 1019.8 mb  
Altimeter: 30.11 in Hg

**EVENTS**



**Jax Parks Offer Great Opportunites.**

The Department of Parks, Recreation and Community Services serves diverse populations of all ages and abilities through recreation activities and programs. conservation .....



**Sail Away**

The Department of Parks, Recreation and Community Services serves diverse populations of all ages and abilities through recreation activities and programs. conservation .....

**NEWS**



**News Item 1**

The Department of Parks, Recreation and Community Services serves diverse populations of all ages and abilities through recreation activities and programs, conservation ..

**News Item 2**

The Department of Parks, Recreation and Community Services serves diverse populations of all ages and abilities through recreation activities and programs, conservation ..

**News Item 3**

The Department of Parks, Recreation and Community Services serves diverse populations of all ages and abilities through recreation activities and programs, conservation ..

**News Item 4**

The Department of Parks, Recreation and





Welcome to Waterways  
**Explore Jacksonville  
Waterways**

**FEATURED**

**MAPS**

**ALL**



**Crystal Springs Road Park**

10151 Crystal Springs Road  
Fishing Lake



**Goodby's Lake/John T. Lowe**

9021 San Jose Blvd.  
Ramps, Docks, Trailer Spaces,  
located on Goodbys Creek



**Palms Fish Camp**

6359 Heckscher Dr.  
Ramps, Docks, Restraunt, located on  
Clapboard Creek



**Pumpkin Hill Creek Preserve**

13990 Pumpkin Hill Rd.  
Located on Pumpkin Hill Creek



**St. Johns Marina**

901 Museum Circle  
Ramps, Docks, Trailer Spaces,  
Located on St Johns River

**Weather Map | Tidal Information**

**Mayport Naval Station** ▼



(Station 2928) Mayport Naval Station (St. Johns River)

**Sunday, October 1, 2017.** Sun 7:19am - 7:10pm. high tide 5:33am (4.96ft), low tide 11:16am (1.25ft), high tide 6:02pm (5.43ft)

**Monday, October 2, 2017.** Sun 7:19am - 7:09pm. low tide 12:01am (1.13ft), high tide 6:24am (5.20ft), low tide 12:07pm (0.98ft), high tide 6:45pm (5.59ft)

**Tuesday, October 3, 2017.** Sun 7:20am - 7:08pm. low tide 12:45am (0.79ft), high tide 7:10am (5.46ft), low tide 12:57pm (0.63ft), high tide 7:34pm (5.72ft)


**Wednesday, October 4, 2017.** Sun 7:21am - 7:05pm. low tide 1:28am (0.44ft), high tide 7:55am (5.72ft), low tide 1:45pm (0.31ft), high tide 8:19pm (5.81ft)

**Thursday, October 5, 2017.** Sun 7:21am - 7:05pm. low tide 2:09am (0.12ft), high tide 8:39am (5.95ft), low tide 2:31pm (0.06ft), high tide 9:02pm (5.84ft)

**Friday, October 6, 2017.** Sun 7:22am - 7:04pm. low tide 2:51am (-0.11ft), high tide 9:25am (6.13ft), low tide 3:16pm (-0.07ft), high tide 9:49pm (5.81ft)

[Load more days..](#)

**EVENTS**



**Jax Parks Offer Great Opportunities.**

The Department of Parks, Recreation and Community Services serves diverse populations of all ages and abilities through recreation activities and programs, conservation ...



**Sail Away**

The Department of Parks, Recreation and Community Services serves diverse populations of all ages and abilities through recreation activities and programs, conservation ...

**NEWS**



**News Item 1**

The Department of Parks, Recreation and Community Services serves diverse populations of all ages and abilities through recreation activities and programs, conservation ...

**News Item 2**

The Department of Parks, Recreation and Community Services serves diverse populations of all ages and abilities through recreation activities and programs, conservation ...

**News Item 3**

The Department of Parks, Recreation and Community Services serves diverse populations of all ages and abilities through recreation activities and programs, conservation ...

**News Item 4**

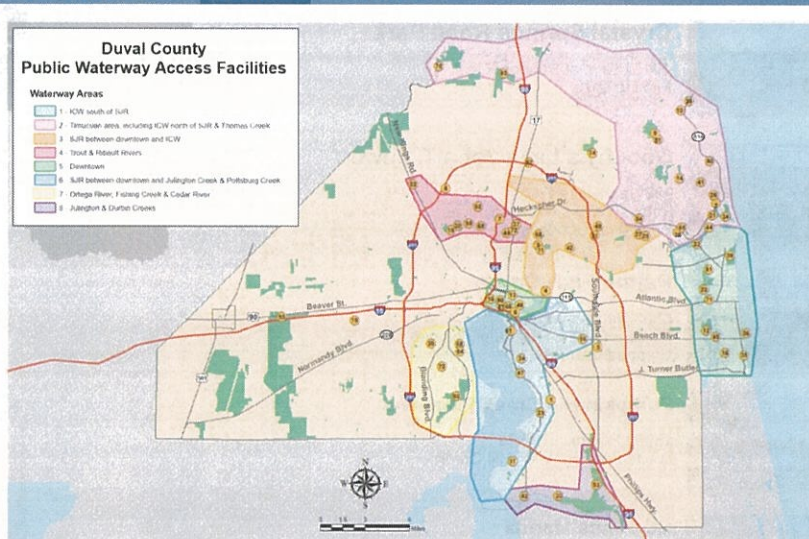
The Department of Parks, Recreation and





Welcome to Waterways  
**Explore Jacksonville**  
**Waterways**

**FEATURED** **MAPS** **ALL**



**Weather Map | Tidal Information**



**My Local Forecast**

**Jacksonville Forecast**

Last Updated: 9/19 2017, 9:56 am EDT  
**Weather:** A Few Clouds  
**Temperature:** 76.0 °F (24.4 °C)  
**Dewpoint:** 71.1 °F (21.7 °C)  
**Relative Humidity:** 5 %  
**Wind:** Northeast at 4.6 MPH (4 KT)  
**Visibility:** 10.00 miles  
**MSL Pressure:** 1019.8 mb  
**Altimeter:** 30.11 in Hg

**EVENTS**



**Jax Parks Offer Great Opportunities.**

The Department of Parks, Recreation and Community Services serves diverse populations of all ages and abilities through recreation activities and programs, conservation ...



**Sail Away**

The Department of Parks, Recreation and Community Services serves diverse populations of all ages and abilities through recreation activities and programs, conservation ...

**NEWS**



**News Item 1**

The Department of Parks, Recreation and Community Services serves diverse populations of all ages and abilities through recreation activities and programs, conservation ...

**News Item 2**

The Department of Parks, Recreation and Community Services serves diverse populations of all ages and abilities through recreation activities and programs, conservation ...

**News Item 3**

The Department of Parks, Recreation and Community Services serves diverse populations of all ages and abilities through recreation activities and programs, conservation ...

**News Item 4**

The Department of Parks, Recreation and Community Services serves diverse populations of all ages and abilities through recreation activities and programs, conservation ...





Welcome to Waterways  
Explore Jacksonville  
**Waterways**

FEATURED    MAPS    ALL

**Facilities**    **Supplies, Food & Gas**    **Rentals**    **Services**

City-Wide ▼

- |   |   |   |   |
|---|---|---|---|
|    | <b>Alimacani</b><br>11080 Heckscher Dr<br>Open Sunrise - 9PM                  |    | <b>Fort Caroline National Memorial</b><br>12713 Fort Caroline Road<br>Open Daylight Hours |
|    | <b>Arlington Road</b><br>5103 Arlington Rd.<br>Open Sunrise - 9PM             |    | <b>Fulton Road Landing</b><br>5099 Fulton Rd.<br>Open 24/7                                |
|    | <b>Boach and Peach Urban Park</b><br>10013 Anders Blvd<br>Open Daylight Hours |    | <b>Helen Cooper Floyd Park</b><br>3600 SR A1A<br>Open Daylight Hours                      |
|  | <b>Bee Street Park</b><br>Bee St. and Utah Ave<br>Open Daylight Hours         |  | <b>Lonnie Wurn</b><br>4131 Ferber Rd.<br>Sunrise - 9PM                                    |
|  | <b>Dames Point Park</b><br>2257 McDowell St.<br>Open Daylight Hours           |  | <b>Metro Park Marina</b><br>4110 Gator Bowl Dr.<br>Open Daylight Hours                    |

See More... 2 | 3 | 4

**Weather Map | Tidal Information**



**My Local Forecast**

**Jacksonville Forecast**

Last Updated: 9/19 2017, 9:56 am EDT  
 Weather: A Few Clouds  
 Temperature: 76.0 °F (24.4 °C)  
 Dewpoint: 71.1 °F (21.7 °C)  
 Relative Humidity: 5 %  
 Wind: Northeast at 4.8 MPH (4 KT)  
 Visibility: 10.00 miles  
 MSL Pressure: 1019.8 mb  
 Altimeter: 30.11 in Hg

**EVENTS**



**Jax Parks Offer Great Opportunities.**

The Department of Parks, Recreation and Community Services serves diverse populations of all ages and abilities through recreation activities and programs, conservation .....



**Sail Away**

The Department of Parks, Recreation and Community Services serves diverse populations of all ages and abilities through recreation activities and programs, conservation .....

**NEWS**



**News Item 1**

The Department of Parks, Recreation and Community Services serves diverse populations of all ages and abilities through recreation activities and programs, conservation .....

**News Item 2**

The Department of Parks, Recreation and Community Services serves diverse populations of all ages and abilities through recreation activities and programs, conservation .....

**News Item 3**

The Department of Parks, Recreation and Community Services serves diverse populations of all ages and abilities through recreation activities and programs, conservation .....

**News Item 4**

The Department of Parks, Recreation and





Welcome to Waterways  
**Explore Jacksonville  
Waterways**

FEATURED

MAPS

ALL



Facilities



Supplies, Food & Gas



Rentals



Services

MARINAS

WATER ACCESS

FISHING

BEACHES

TRAILS

SJR South of Downtown



**Arlington Lions Club Park**  
4322 Richard D. Gallin Rd.  
Open Sunrise - 9PM



**Arlington Road**  
5103 Arlington Rd.  
Open Sunrise - 9PM



**Blue Cypress Park**  
4012 University Blvd. N  
Open Daylight Hours



**County Dock**  
2403 County Dock Rd.  
Open 6AM - 10PM



**Dames Point Park**  
2257 McDowell St.  
Open Daylight Hours



**Fort Caroline National Memorial**  
12713 Fort Caroline Road  
Open Daylight Hours



**Fulton Road Landing**  
5099 Fulton Rd.  
Open 24/7



**Helen Cooper Floyd Park**  
3600 SR A1A  
Open Daylight Hours



**Lonnie Wurn**  
4131 Ferber Rd.  
Sunrise - 9PM



**Metro Park Marina**  
4110 Gator Bowl Dr.  
Open Daylight Hours

See More... 2 | 3 | 4

**Weather Map | Tidal Information**



**My Local Forecast**

**Jacksonville Forecast**

Last Updated: 9/19 2017, 9:56 am EDT  
Weather: A Few Clouds  
Temperature: 76.0 °F (24.4 °C)  
Dewpoint: 71.1 °F (21.7 °C)  
Relative Humidity: 5 %  
Wind: Northeast at 4.6 MPH (4 KT)  
Visibility: 10.00 miles  
MSL Pressure: 1019.8 mb  
Altimeter: 30.11 in Hg

**EVENTS**



**Jax Parks Offer Great Opportunities.**

The Department of Parks, Recreation and Community Services serves diverse populations of all ages and abilities through recreation activities and programs, conservation ...



**Sail Away**

The Department of Parks, Recreation and Community Services serves diverse populations of all ages and abilities through recreation activities and programs, conservation ...

**NEWS**



**News Item 1**

The Department of Parks, Recreation and Community Services serves diverse populations of all ages and abilities through recreation activities and programs, conservation ...

**News Item 2**

The Department of Parks, Recreation and Community Services serves diverse populations of all ages and abilities through recreation activities and programs, conservation ...

**News Item 3**

The Department of Parks, Recreation and Community Services serves diverse populations of all ages and abilities through recreation activities and programs, conservation ...

**News Item 4**

The Department of Parks, Recreation and Community Services serves diverse populations of all ages and abilities through recreation activities and programs, conservation ...








**Welcome to the  
METROPOLITAN PARK MARINA**  
4110 Gator Bowl Drive, Jacksonville FL 32202  
Open 10AM - 6PM

[Explore Jax](#) > [Waterways](#) > Metropolitan Park Marina



**Metropolitan Park Marina**, located along the beautiful St. Johns River in Downtown Jacksonville, is the First Coast's premier recreational facility. Since its opening in 1984, this once vacant 27-acre facility offers something for everyone. Whether you prefer relaxing in the cool river breezes or listening to top-name entertainment at one of the many outdoor concerts, Metropolitan Park offers a variety of recreational amenities including:


- A 2,400 square-foot reversible stage
- Green Room & Production Office
- Dressing Room trailers
- Full boat docking facilities
- Covered picnic shelters

[Click here](#) to download the application to reserve Metropolitan Park.

**Amenities**

-  136 Benches
-  78 Docks
-  15 Grills
-  3 Restrooms

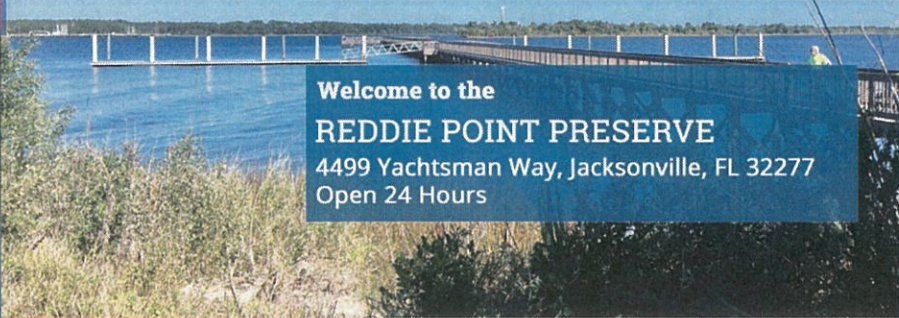
-  200 Parking Spots
-  Fishing Available
-  Manatee Education
-  1 Pedestrian Docks

-  6 Picnic Shelters
-  43 Picnic Tables
-  1 Playground Equipment
-  Perimeter Site Fencing

The screenshot shows a mobile application interface for 'Metro park marina'. On the left, there is a card for 'Metropolitan Park' with a 4.3 star rating and 193 reviews. It lists the address as 1410 Gator Bowl Blvd, Jacksonville, FL 32202, and provides contact information: (904) 630-1690 and the website mak-eascendowntown.com. The operating hours are listed as 10AM-6PM. On the right, a map shows the location of the marina along the St. Johns River, with nearby landmarks like EverBank Field and various streets.








Welcome to the  
**REDDIE POINT PRESERVE**  
4499 Yachtsman Way, Jacksonville, FL 32277  
Open 24 Hours

[Explore Jax](#) > [Waterways](#) > [Reddie Point Preserve](#)



This preserve sits on a bend of the St. Johns River and offers a panoramic view from Downtown Jacksonville to the cruise terminal. The park offers a large fishing pier and docking stations for boats. Enjoy nature walks, relaxing breezes and more.





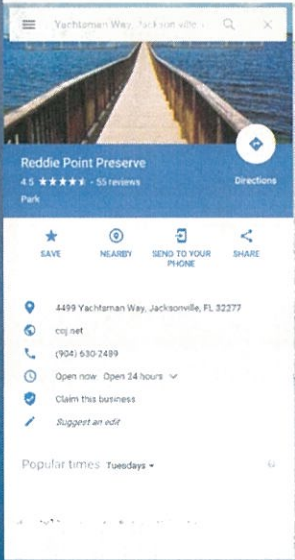
[Reddie Point Preserve Trail Map](#)

### Amenities

-  5 Benches
-  1 Docks
-  2 Grills
-  1 Restrooms

-  50 Parking Spots
-  Fishing Available
-  1 Pedestrian Docks
-  2 Picnic Shelters

-  10 Picnic Tables
-  1 Playground Equipment



Yachtsman Way, Jacksonville, FL 32277

**Reddie Point Preserve**  
4.5 ★★★★★ - 55 reviews  
Park

SAVE NEARBY SEND TO YOUR PHONE SHARE

4499 Yachtsman Way, Jacksonville, FL 32277  
ccj.net  
(904) 630-2489  
Open now - Open 24 hours  
Claim this business  
Suggest an edit

Popular times: Tuesdays





